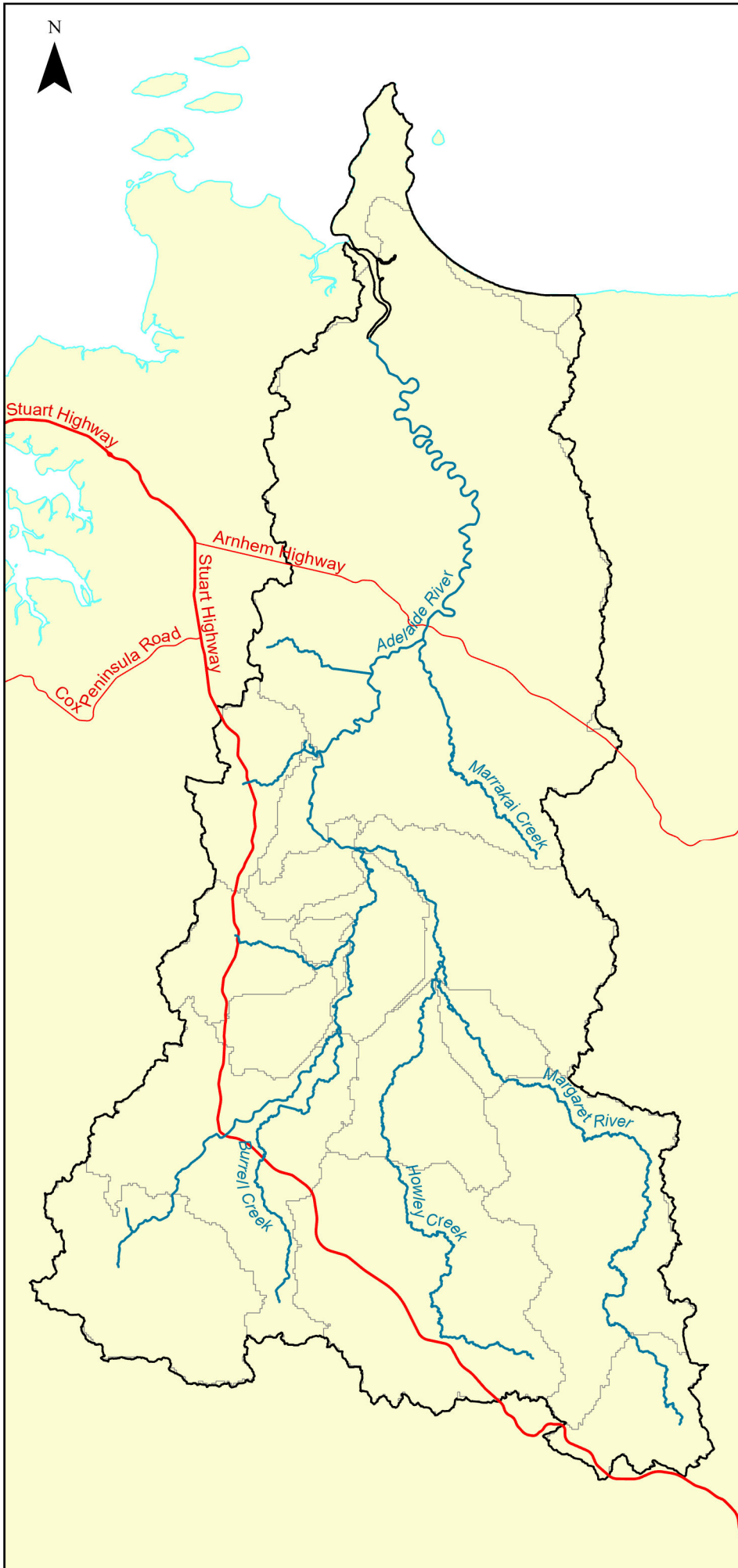









# ADELAIDE RIVER SUB-CATCHMENTS



-  Sub-catchments
-  Major Drainage
- Major NT Roads**
-  Highway
-  State Arterial
-  Secondary
-  Adelaide River Catchment Boundary
-  Coast Line

Data Source  
Major NT Roads: Department Infrastructure, Planning and Logistics

Coastline: Geofabric 3.2 © Commonwealth of Australia (Bureau of Meteorology) 2020

Adelaide River catchment boundary  
Geofabric V3.2  
<http://www.bom.gov.au/water/geofabric>

Sub-catchments:  
Geofabric V2.1  
<http://www.bom.gov.au/water/geofabric>


Spatial Reference  
Name: GDA 1994 MGA Zone 53  
PCS: GDA 1994 MGA Zone 53  
Datum: GDA 1994  
Projected: Transverse Mercator  
Central Meridian: 135.000  
Map Units: Meter

Department of Environment, Parks, and Water Security  
DEPWS

Contact: **Water Resource Division**  
Phone: (08) 8999 4455  
Email: [waterresources@nt.gov.au](mailto:waterresources@nt.gov.au)  
Web: <https://nt.gov.au/water>

Drawing No: DEPWS 2024010  
Map compiled: 27/05/2024

Scale: 1:750,000



NTG Security Classification for the map and data:  
**PUBLIC**



Creative Commons Attribution 4.0  
International Public License (CC BY 4.0)

<https://creativecommons.org/licenses/by/4.0/legalcode>

DEPWS © Northern Territory Government

