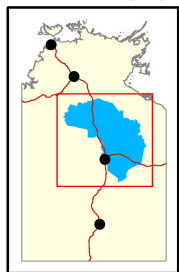
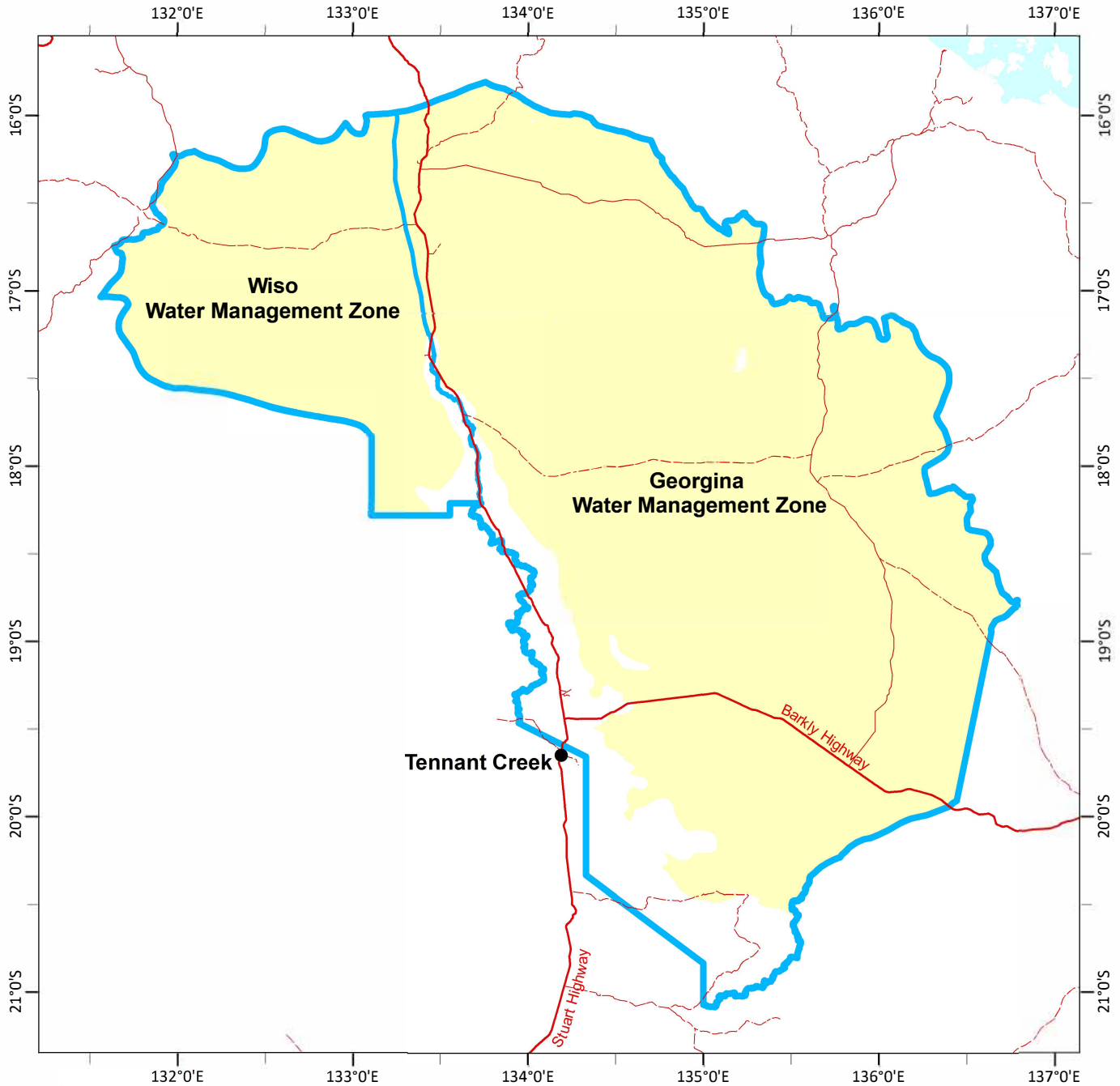





Georgina Wiso Water Management Zones



- ### Legend
-  Georgina Wiso Water Allocation Plan
 -  Water Management Zones boundary
 -  Groundwater Resources managed by the plan



0 50 100 150
Kilometres
Horizontal Datum: GDA94
Geographic Projection (Latitude/Longitude)
Drawing Ref: WDP2023ScB