




Data Source:
 Water Management Plans/Resource Management Zones:
 Water Resources Division/DLPE
Roads/Placenames:
 Lands and Planning/DLPE

Legend

-  Western Davenport Water Allocation Plan
-  Water Management Zones boundary
-  Groundwater Resource Managed by the plan

Department of Lands, Planning and Environment (DLPE)

Contact: Water Resources Division
 Phone: 08 8999 4455
 Email: water.licensing@nt.gov.au
 Web: <https://nt.gov.au/water>

Drawing No: 2024055
 Map compiled: 28/11/2024

NTG Security Classification for the map and data:
PUBLIC

Horizontal Datum: GDA94
 Geographic Projection (Latitude/Longitude)



Creative Commons Attribution 4.0 International Public License (CC BY 4.0)
<https://creativecommons.org/licenses/by/4.0/legalcode>
 DLPE © Northern Territory Government

WESTERN DAVENPORT WATER MANAGEMENT ZONES