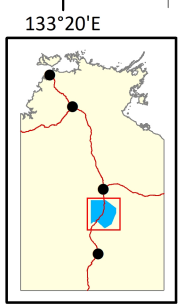
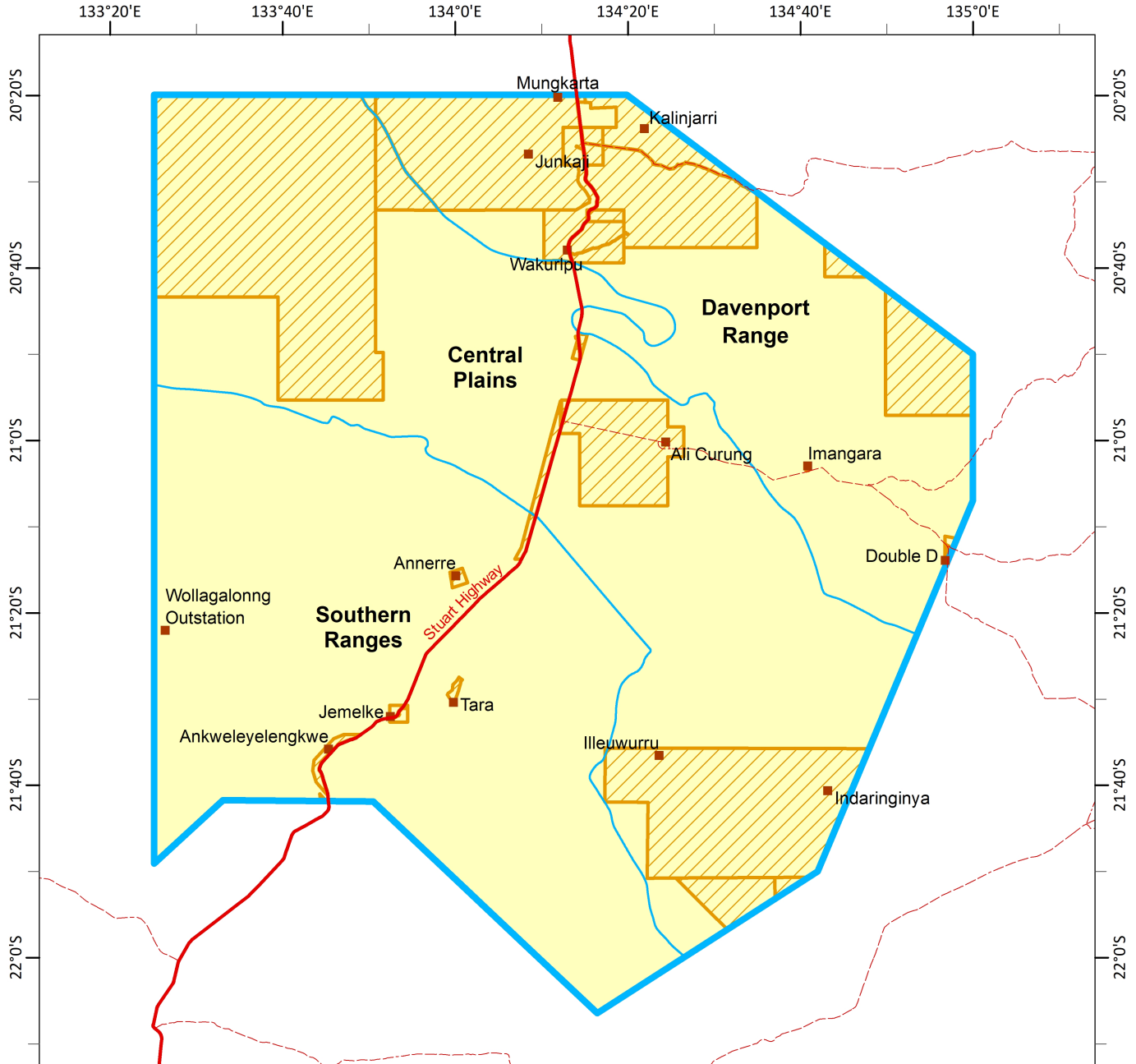







# Western Davenport Designated Eligible Land for Aboriginal Water Reserve (AWR)



## Legend

-  Western Davenport Water Allocation Plan
-  Groundwater Resource managed by the plan
-  Eligible Land for AWR
-  Aboriginal Community



Horizontal Datum: GDA94  
Geographic Projection (Latitude/Longitude)

Drawing Ref: WDP2023ScF