

Mapping the Future **NORTHERN TERRITORY GOVERNMENT**

Mapping the Future Project - Larrimah

VEGETATION AND BIODIVERSITY of the LARRIMAH AREA

For further information contact:
 Department of Environment, Parks and Water Security
 Mapping the Future Project
 Web: <https://depws.nt.gov.au/DevelopmentOpportunities>

Flora & Fauna Division
 Ph. (08) 8995 5000 Email: biodiversity.depws@nt.gov.au
 CSIRO Complex, Vandermiln Drive, Berimah,
 Northern Territory of Australia

Rangelands Division
 Ph. (08) 8999 4478 Email: rangelands@nt.gov.au
 Level 3, Goyder Centre, 25 Chung Wah Terrace, Palmerston,
 Northern Territory of Australia

Bibliographic references:
 Duong, A., Stokeld, D. (2021).
 Mapping the Future Project - Larrimah.
 Biodiversity Assessment of the Larrimah Area.
 Technical Report 13/2021
 Department of Environment, Parks and Water Security, Darwin, NT.

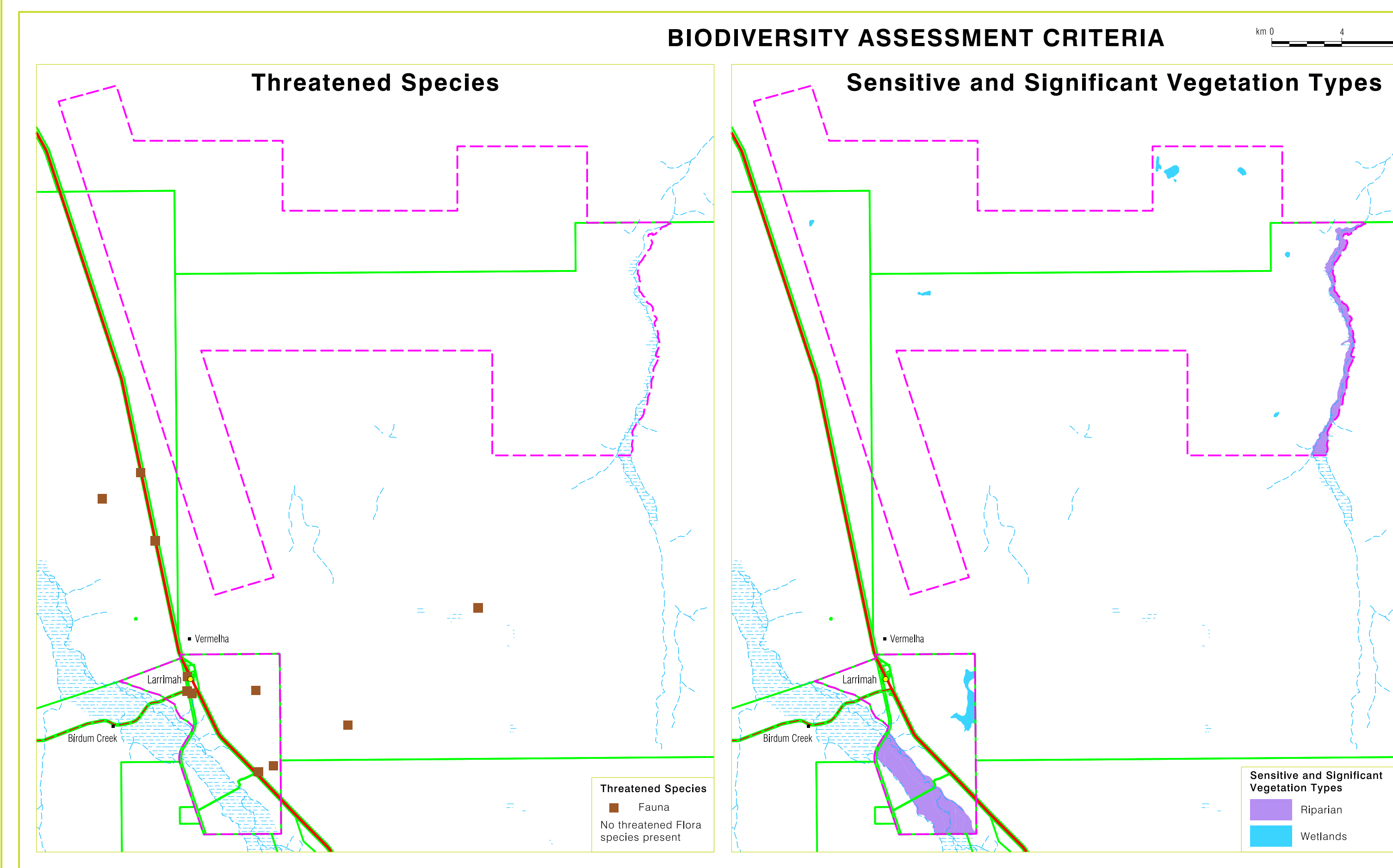
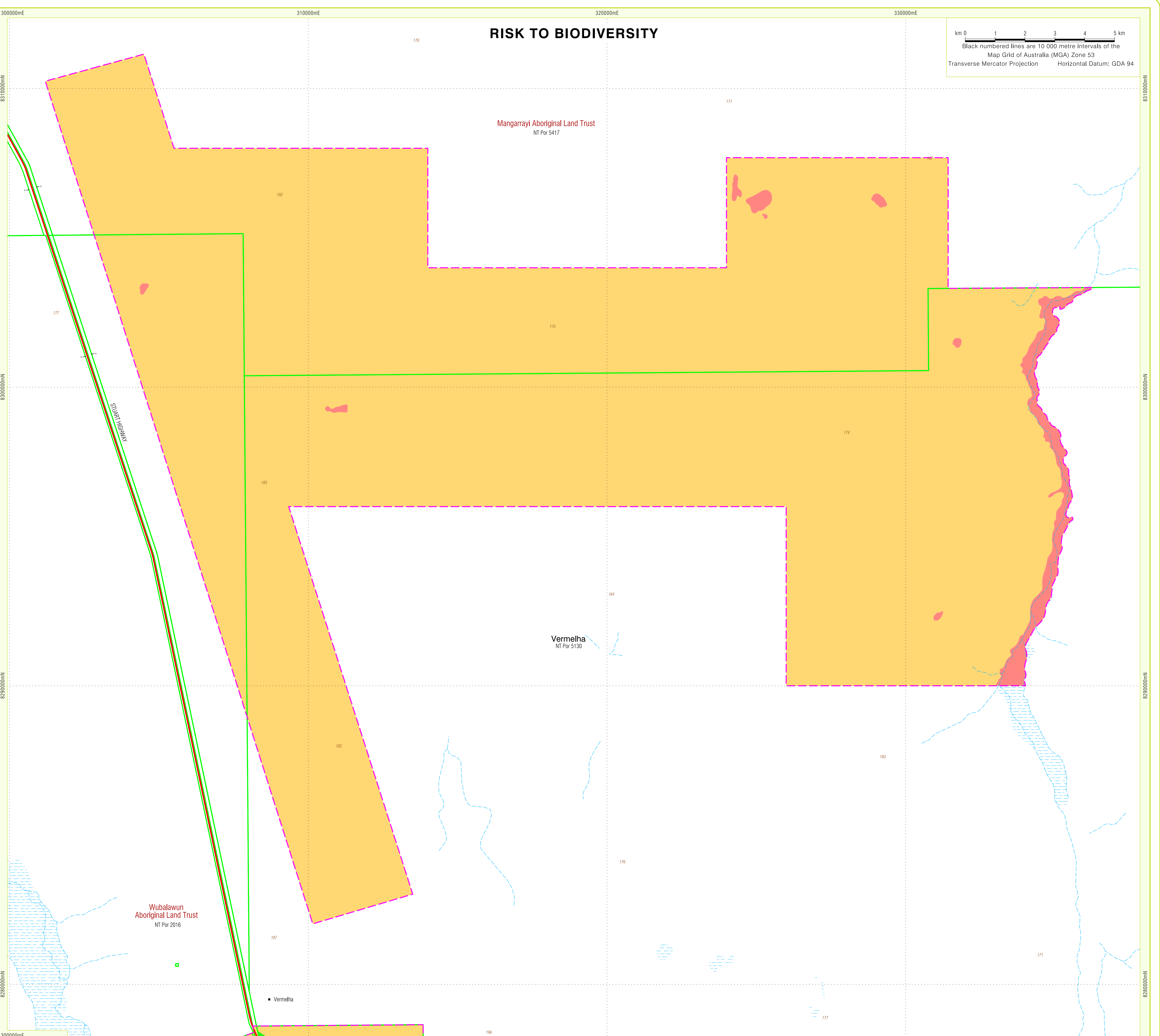
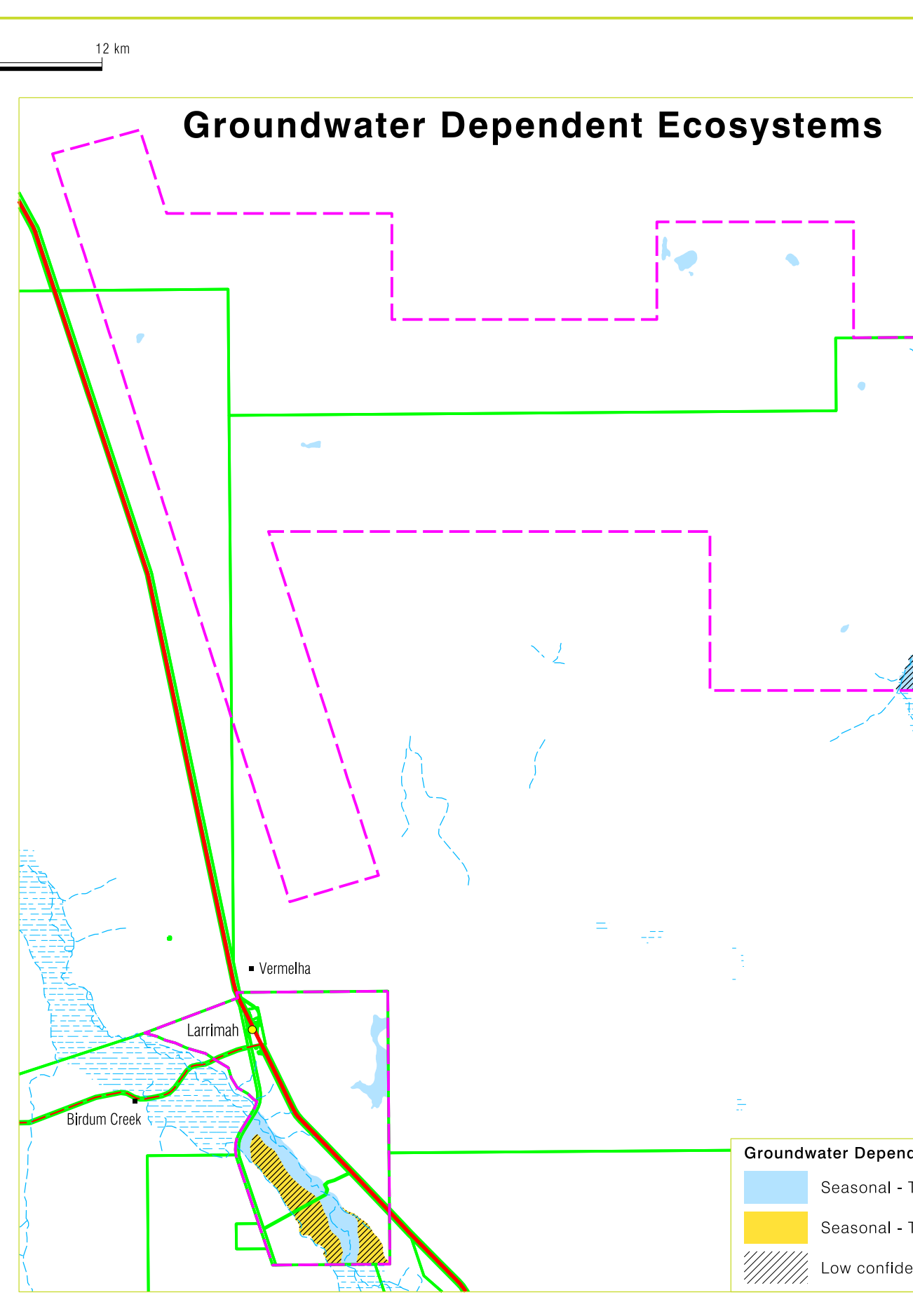
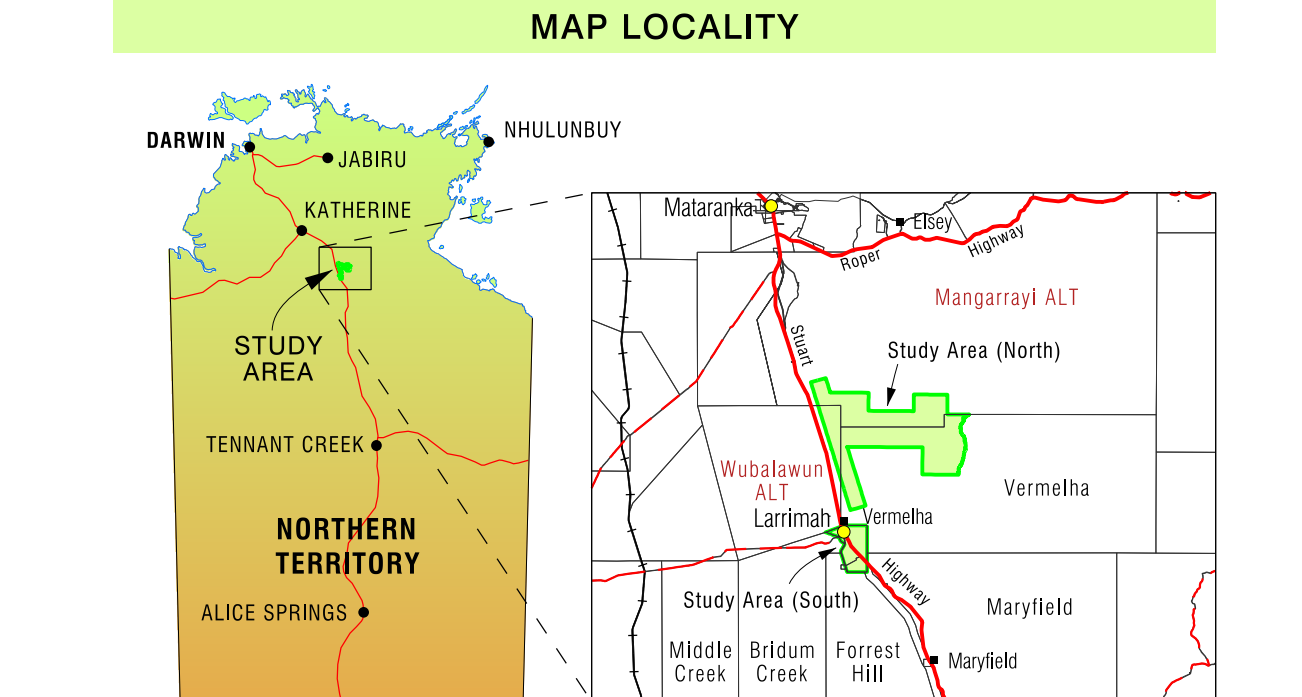
Burgess, J., McGrath, N., Andrews, K., and Wight, A. (2015).
 Agricultural Land Suitability Series, Report 1.
 Soil and Land Suitability Assessment for Irrigated Agriculture in the Larrimah Area, Sturt Plateau.
 Technical Report 19/2015D
 Department of Land Resource Management, Darwin, NT.

McGrath, N., Andrews, K., Firby, L., Walton, S., and Burgess, J. (2019).
 Agricultural Land Suitability Series, Report 15.
 Soil and Land Suitability Assessment for Irrigated Agriculture on NT Portion 4478
 and 4663 in the Larrimah Township Area, Sturt Plateau.
 Technical Report 18/2018D
 Department of Environment and Natural Resources, Darwin, NT.

Technical references:
 Richardson, S., Irvine, E., Frenzel, R., Sloan, P., Barber, S., and
 Bonneville, B. (2011).
 Australian groundwater-dependent ecosystems toolbox part 1: assessment framework.
 Waterlines report, National Water Commission, Canberra.

National Committee on Soil and Terrain (2009).
 Australian Soil and Land Survey Field Handbook, Third Edition.
 CSIRO Publishing, Melbourne, Victoria.

Isbell, R. F., and National Committee on Soil and Terrain (2016).
 The Australian Soil Classification, Second Edition.
 CSIRO Publishing, Clayton South, Victoria.



Cartography by:
 Deborah Mullin
 Geospatial Services
 Department of Environment, Parks and Water Security
 Northern Territory Government.

Important Notice:
 The Department of Environment, Parks and Water Security has made every reasonable effort to provide current and accurate information, but it does not make any guarantees regarding the accuracy, currency or completeness of the information. This information is intended as a guide only. It does not constitute professional advice and should not be relied upon for legal, development, investment or other decisions. You should obtain professional advice relevant to your specific circumstances and needs.

Mapping the Future Project - Larrimah
 The project has identified land capability, water availability and biodiversity values to support land planning and inform development potential over the Larrimah area. Reports and maps can be viewed from the development opportunities webpage: <https://depws.nt.gov.au/DevelopmentOpportunities>

Cruckshank, S. (2021).
 Mapping the Future Project - Larrimah.
 Development Potential of the Larrimah Area.
 Technical Report 12/2021
 Department of Environment, Parks and Water Security, Darwin, NT.

Duong, A., Stokeld, D. (2021).
 Mapping the Future Project - Larrimah.
 Biodiversity Assessment of the Larrimah Area.
 Technical Report 13/2021
 Department of Environment, Parks and Water Security, Darwin, NT.

Burgess, J., McGrath, N., Andrews, K., and Wight, A. (2015).
 Agricultural Land Suitability Series, Report 1.
 Soil and Land Suitability Assessment for Irrigated Agriculture in the Larrimah Area, Sturt Plateau.
 Technical Report 19/2015D
 Department of Land Resource Management, Darwin, NT.

McGrath, N., Andrews, K., Firby, L., Walton, S., and Burgess, J. (2019).
 Agricultural Land Suitability Series, Report 15.
 Soil and Land Suitability Assessment for Irrigated Agriculture on NT Portion 4478
 and 4663 in the Larrimah Township Area, Sturt Plateau.
 Technical Report 18/2018D
 Department of Environment and Natural Resources, Darwin, NT.

Graves, H. (2021).
 Mapping the Future Project - Larrimah.
 Groundwater Resource Investigation of the Larrimah Area.
 Technical Report 29/2021
 Department of Environment, Parks and Water Security, Darwin, NT.

This map was produced on the Geospatial Data of Australia 1994 (GDA 94)

Creative Commons Attribution 4.0 International Public License (CC BY 4.0)
<https://creativecommons.org/licenses/by/4.0/legalcode>
 Department of Environment, Parks and Water Security
 © Northern Territory Government