








MAP LOCALITY  
NATURAL RESOURCES



-  River / Creek
-  Declared Stock Water Use
-  Declared Ecosystem Protection
-  Subject to Inundation
-  Road - unsealed
-  Track



Design File: Ryan-Ck\_BU\_a52.dgn  
Plot File: Ryan-Creek\_Beneficial-Use

Notes:

- 1; Beneficial Uses are stock water supply for that part of the waterway shown as **A** on the plan and aquatic ecosystem protection applies to the rest of the waterway.
- 2; For declaration and description see Northern Territory Government Gazette No. G23, 11 June 1997.
- 3; Prepared by Natural Resources Division, November 1999.

## DECLARATION OF BENEFICIAL USES RYAN CREEK