





The Northern Territory of Australia accepts no liability for the accuracy of the information provided. Furthermore the Northern Territory of Australia does not warrant that this product contains the latest information available nor that the information is free from errors.

MARY RIVER CATCHMENT

MAP LOCALITY

LEGEND

-  Catchment boundary
-  Road
-  River or creek
-  Floodplain, wetland, or subject to inundation

- Notes:*
- 1; Environmental, riparian and cultural uses are the beneficial uses for the waterway known as the Mary River and all tributaries that enter that waterway and all lakes, lagoons, swamps and marshes situated in the catchment of the waterway.
 - 2; For declaration and description see Northern Territory Government Gazette No. G6, 13 February 2002.
 - 3; Prepared by Natural Resources Division, February 2002.

Design File: Mary-River_BU_a52
 Plot File: Mary-River-SW_Beneficial-Use
 Horizontal Datum: AGD66 Zone 52

**DECLARATION OF BENEFICIAL USES
 AND OBJECTIVES OF WATER
 MARY RIVER
 SURFACE WATER**