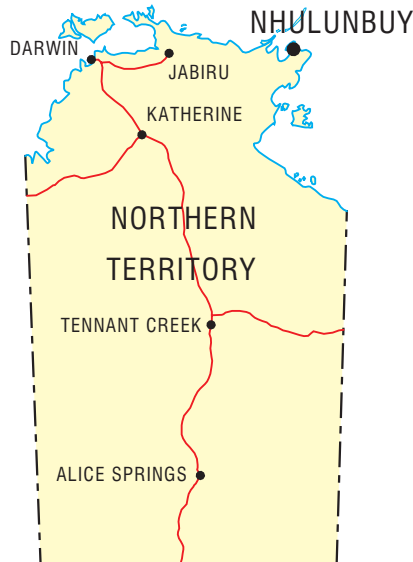








Design File: Gove_BU_a53
 Plot File: Gove-Marine-Waters_Beneficial-Use

MAP LOCALITY

Not to Scale



LEGEND

-  Limit of Declaration area
-  Catchment area/boundary
-  Mangrove/coastal flats
-  Road - sealed
-  Road - unsealed
-  Track

Notes:

- 1: Beneficial Uses are aquatic ecosystem protection and recreational water quality and aesthetics.
- 2: For formal declarations and description see Northern Territory Government Gazettes No. G9, 11 March 1998 and No. G20, 27 May 1998.
- 3: Prepared by Strategic Planning Branch, Water Resources Division. October 1997.

WATER RESOURCES
 NORTHERN TERRITORY



DECLARATION OF BENEFICIAL USES GOVE AREA MARINE WATERS