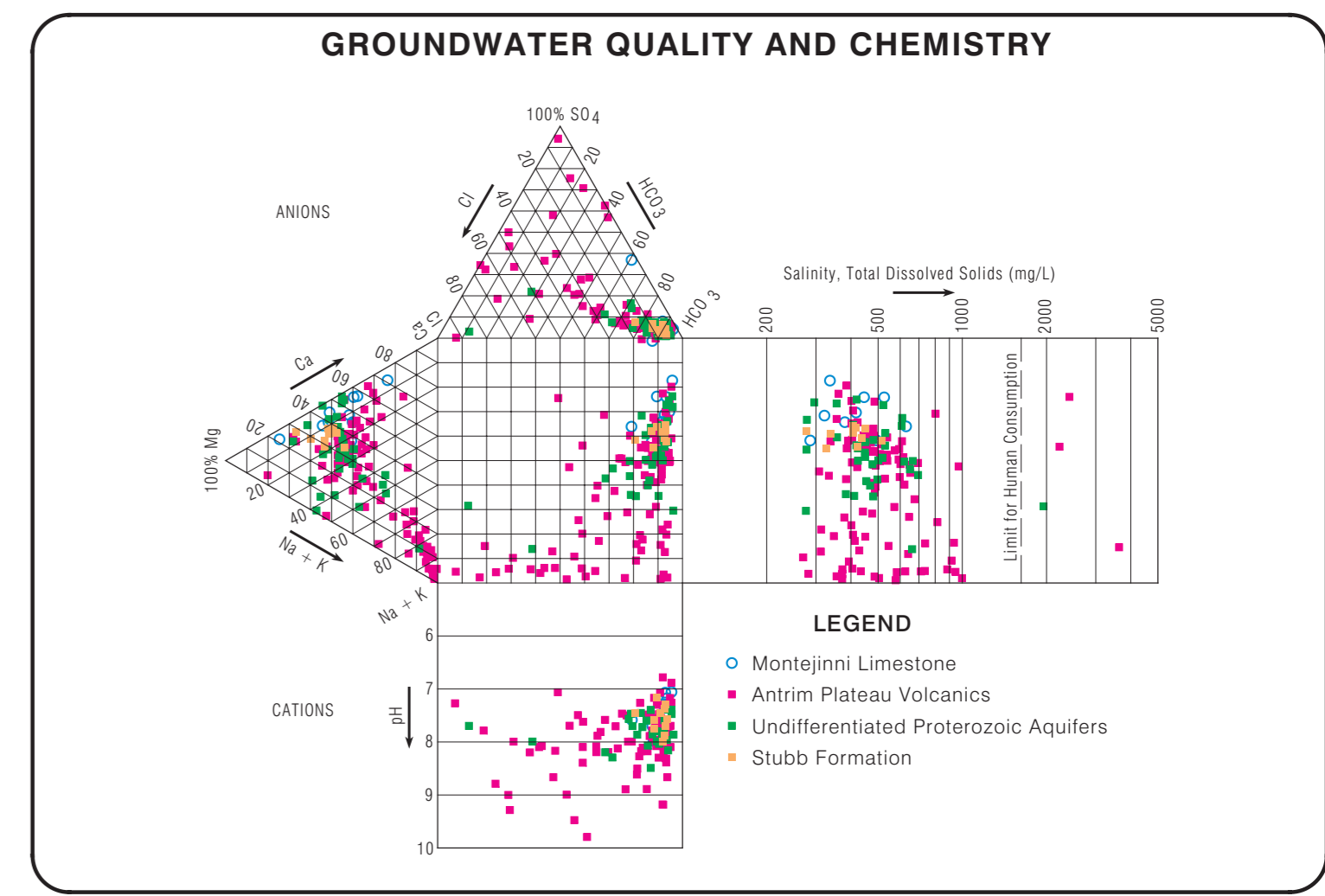
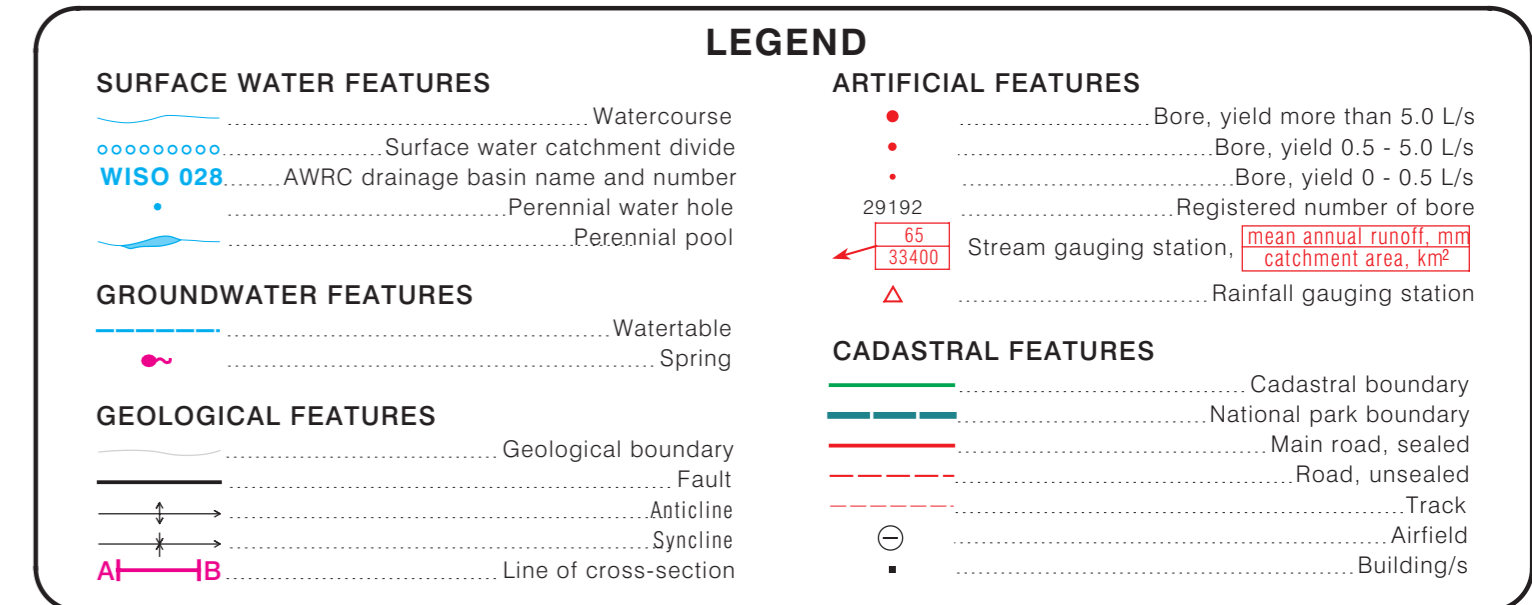
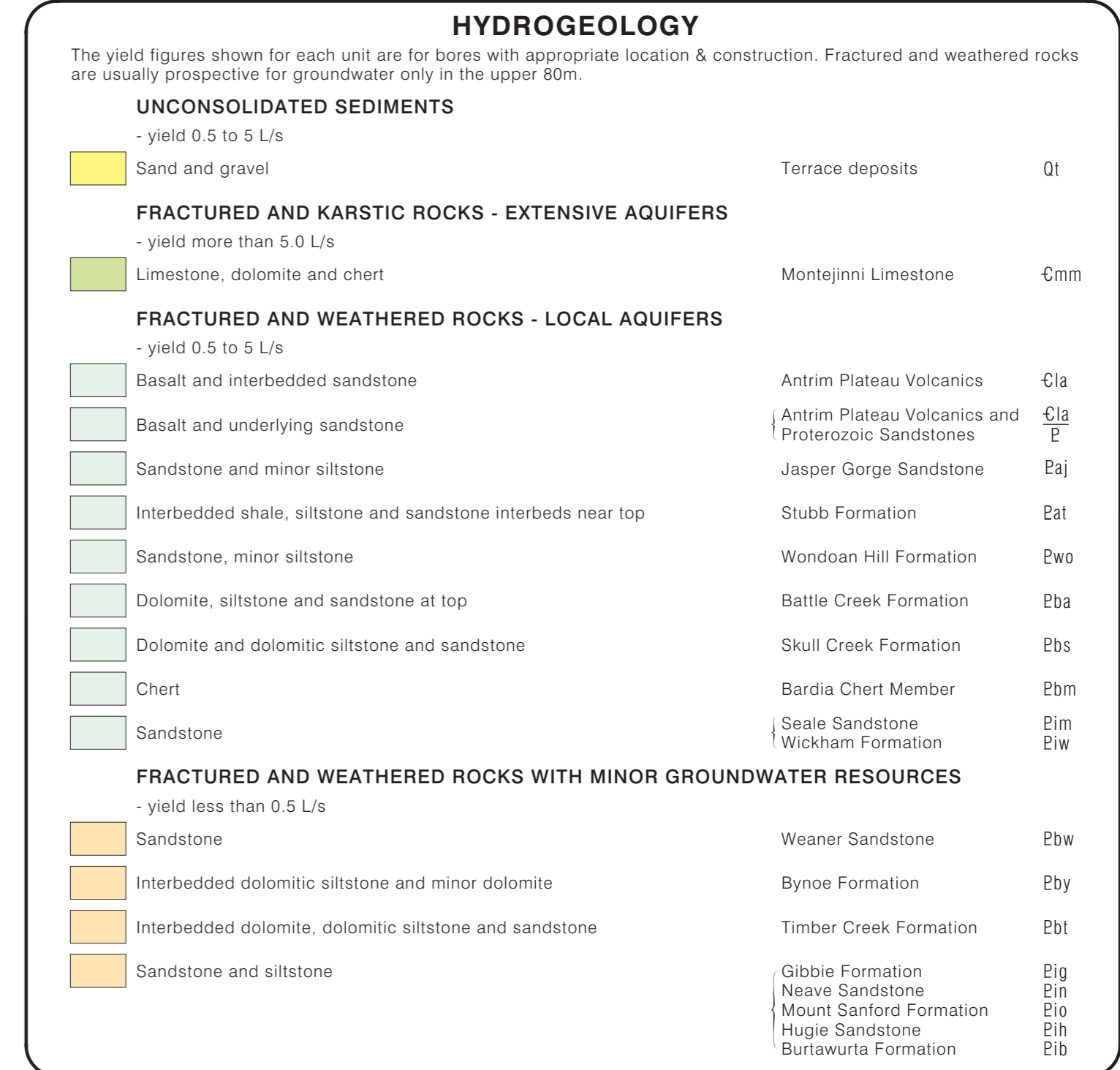
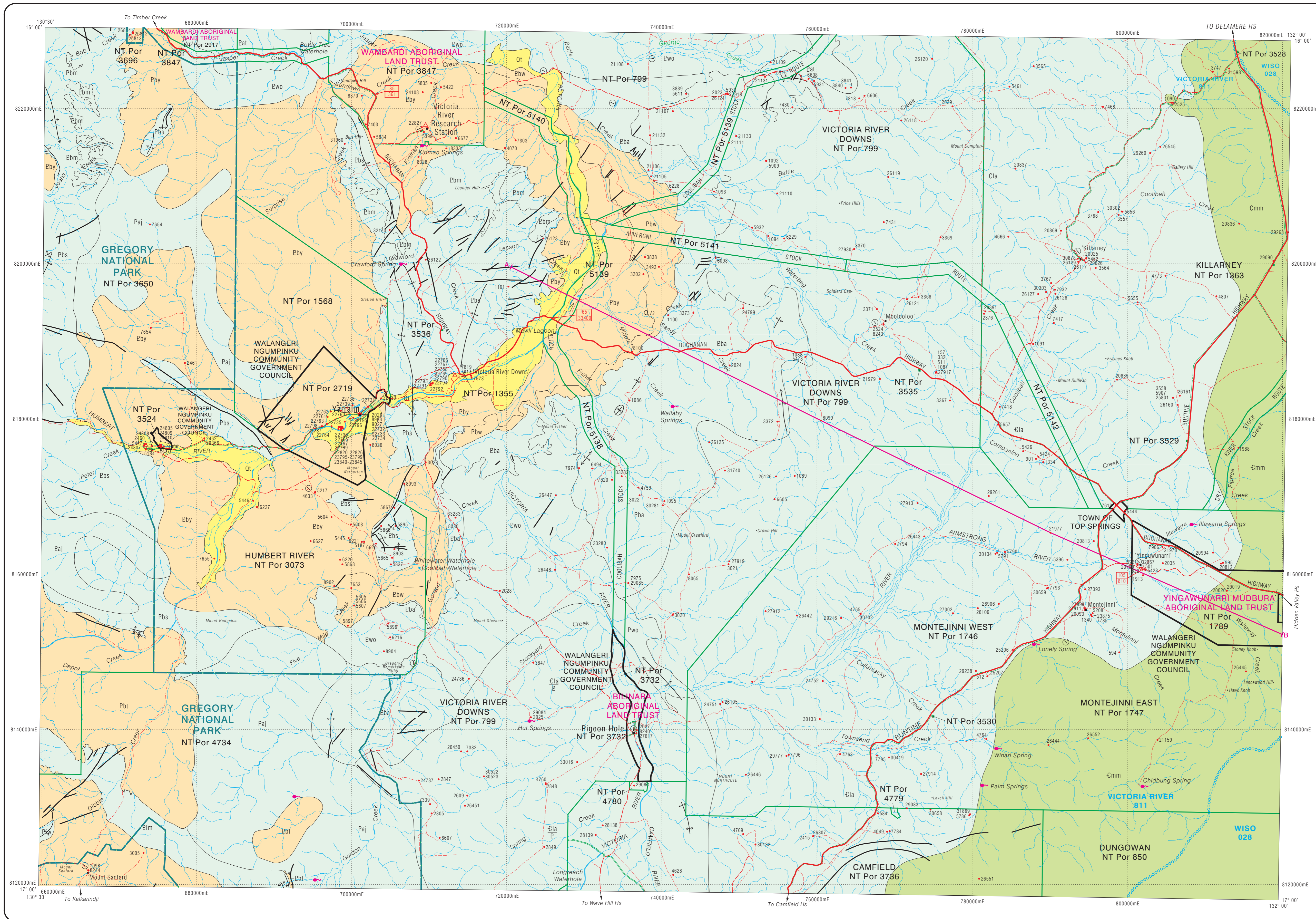


VICTORIA RIVER DOWNS

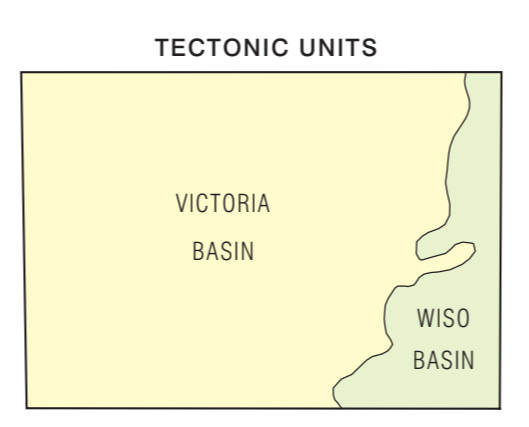
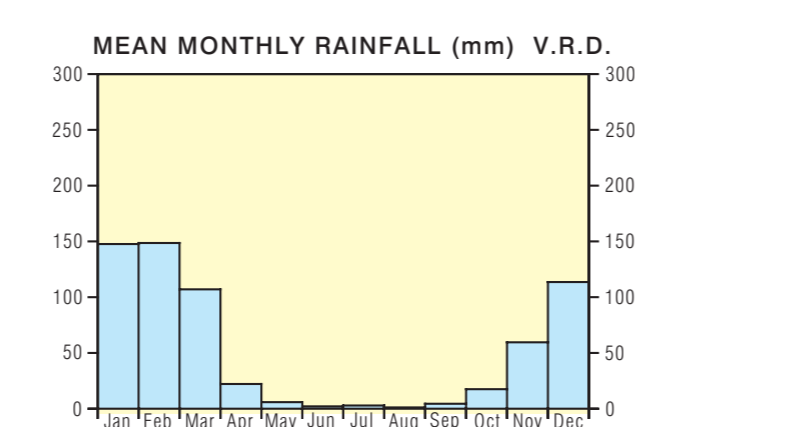
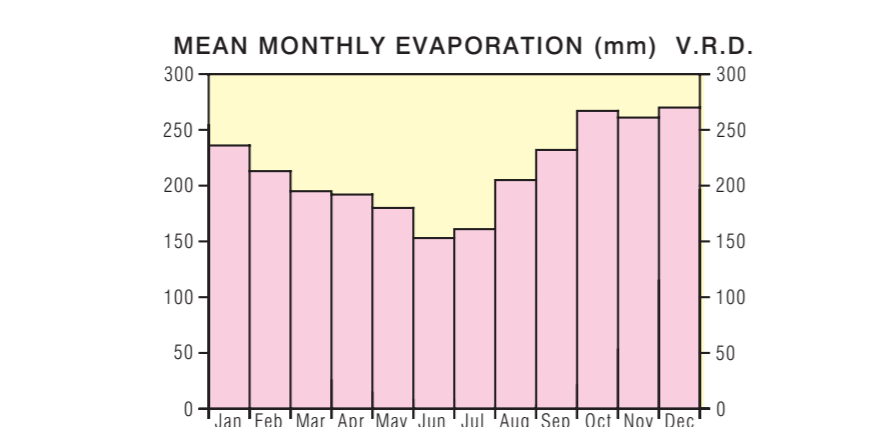
1 : 250 000 HYDROGEOLOGICAL MAP

For further information contact:
Principal Engineer, Water Resources, Natural Systems Division,
Conservation and Natural Resources Group, Department of Infrastructure, Planning and Environment,
Ph. (08) 8999 3605, Fax. (08) 8999 3666
Goyder Centre, Chung Wah Terrace, Palmerston, Northern Territory of Australia.



1 : 250 000 SHEET INDEX

ALVERGNE SD 52-15	DELAMERE SD 52-16	LARRIMAH SD 53-13
WATERLOO SE 52-03	VICTORIA RIVER DOWNS SE 52-04	DAILY WATERS SE 53-01
LIMBINYA SE 52-07	WAVE HILL SE 52-08	NEWCASTLE WATERS SE 53-05



This map was produced on the Geocentric Datum of Australia 1994 (GDA 94)

Black numbered lines are 20 000 metre intervals of the Map Grid of Australia (MGA), Zone 52 Universal Transverse Mercator Projection
Horizontal Datum: GDA 94 Vertical Datum: AHD (metres)

Design File: VRDowns_Hydrogeol_52m, Plot File: VRDowns_Hydrogeology

Hydrogeology by D. Karp, Project Co-ordination by S. Tickell, Cartography by J Fong & L. Fritz, Spatial Data and Mapping.

Geology modified from maps of the Australian Geological Survey Organisation, Canberra, Australian Capital Territory.

Auslig Topo-250k data supplied through Land Information Services, Department of Infrastructure, Planning and Environment, Darwin, Northern Territory of Australia.

Minor revisions, corrections and updates to mapping have been made since the initial publication of this map (1997). The map has been converted to Geocentric Datum of Australia (GDA94), and Government Department changes updated, August 2004.

Prepared and produced by the Conservation and Natural Resources Group, Department of Infrastructure, Planning and Environment, Northern Territory of Australia.

© Northern Territory of Australia

The Northern Territory of Australia does not warrant that the product or any part of it is correct or complete and will not be liable for any loss damage or injury suffered by any person as a result of its inaccuracy or incompleteness.

