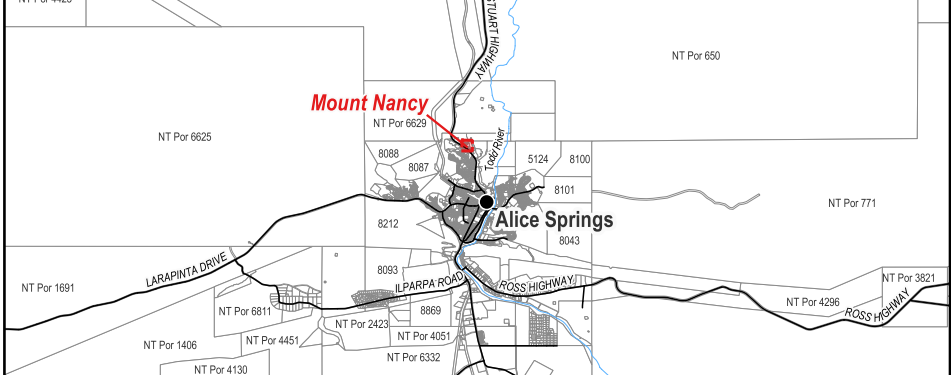




Locality Diagram (Not to Scale)



The Interim Alcohol Protected Area is defined by Lot 5135 as delineated on Approved Survey Plan S75/104.


Alternate names: Nyewente

The boundaries of the subject Interim Alcohol Protected Area are declared in accordance with Section 170A of the *Liquor Act 2019*.

Cadastre Date: 02/08/2023
Imagery Date: 2022

Legend



- Aboriginal Community
- Cadastre
- Interim Alcohol Protected Area




NORTHERN TERRITORY GOVERNMENT
Department of Infrastructure, Planning and Logistics

Interim Alcohol Protected Area


Mount Nancy Town Camp

CERTIFIED CORRECT:



03/08/2023
DATE



S2023/333

2:6-11 Drafting/Drafting 2023/2023-05342 - Interim Alcohol Protection Areas/IGIS IAPA project.gps