

The Interim Alcohol Protected Area is defined by NT Portion 4450 as delineated on Approved Survey Plan S93/40.





Alternate names: Jervois, Lucy Creek, Maperta

The boundaries of the subject Interim Alcohol Protected Area are declared in accordance with Section 170A of the *Liquor Act 2019*.

Cadastral Date: 31/07/2023  
Imagery Date: 2011

**Legend**

- Aboriginal Community
- Track
- Cadastre
- Interim Alcohol Protected Area

 <p><b>NORTHERN TERRITORY GOVERNMENT</b> Department of Infrastructure, Planning and Logistics</p>	<h2 style="margin: 0;">Interim Alcohol Protected Area</h2> <h3 style="margin: 0;">Maperte Family Outstation</h3>	 
<p>CERTIFIED CORRECT:</p> <p><i>[Signature]</i></p> <p>DELEGATE OF THE SURVEYOR-GENERAL</p>	<p>01/08/2023</p> <p>DATE</p>	
<h1 style="margin: 0;">S2023/278</h1>		<p>Z:\6-11 Drafting\Drafting 2023\2023-05342 - Interim Alcohol Protection Areas\GIS\IPA project.gpr</p>