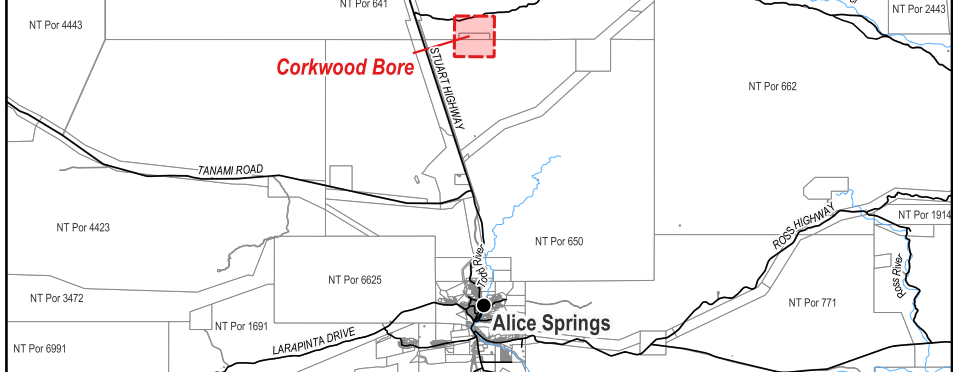


Locality Diagram (Not to Scale)



The Interim Alcohol Protected Area is defined by NT Portion 5624 as delineated on Approved Survey Plan S98/24.


Alternate names: Morris Dam

The boundaries of the subject Interim Alcohol Protected Area are declared in accordance with Section 170A of the *Liquor Act 2019*.

Cadastral Date: 31/07/2023
Imagery Date: 2011



Legend

- Aboriginal Community
- - Track
- Cadastre
- Interim Alcohol Protected Area




NORTHERN TERRITORY GOVERNMENT
Department of Infrastructure, Planning and Logistics

Interim Alcohol Protected Area Corkwood Bore Family Outstation





CERTIFIED CORRECT:



DELEGATE OF THE SURVEYOR-GENERAL

01/08/2023
DATE



S2023/274