






The Interim Alcohol Protected Area is defined by NT Portion 4248 as delineated on Approved Survey Plan S92/303.

Alternate names: Bidida, Calvert Hills, Surprise Creek

The boundaries of the subject Interim Alcohol Protected Area are declared in accordance with Section 170A of the *Liquor Act 2019*.

Cadastre Date: 31/07/2023  
Imagery Date: 2010

Legend	
<span style="color: red;">●</span>	Aboriginal Community
<span style="color: red;">- -</span>	Track
<span style="border: 1px solid black; display: inline-block; width: 10px; height: 10px;"></span>	Cadastre
<span style="border: 2px solid yellow; display: inline-block; width: 10px; height: 10px;"></span>	Interim Alcohol Protected Area

 NORTHERN TERRITORY GOVERNMENT Department of Infrastructure, Planning and Logistics	<h2 style="margin: 0;">Interim Alcohol Protected Area</h2> <h2 style="margin: 0;">Yangulinyina Family Outstation</h2>	 
CERTIFIED CORRECT:  DELEGATE OF THE SURVEYOR-GENERAL	01/08/2023 DATE	
<h1 style="margin: 0;">S2023/272</h1>		2:16-11 Drafting/Drafting 2023/2023-05342 - Interim Alcohol Protection Areas/IGIS IAPA project.qgs