

The Interim Alcohol Protected Area is centred around a coordinate (711995m E and 8258339m N) based on MGA94 Zone 53 and has a radius of 1100m.

Coordinates have been derived from the Northern Territory Integrated Land Information System (ILIS) and are approximate.


Alternate names: Victoria Bay

The boundaries of the subject Interim Alcohol Protected Area are declared in accordance with Section 170A of the *Liquor Act 2019*.

Cadastral Date: 21/07/2023  
Imagery Date: 2011



**Legend**

- Aboriginal Community
- Cadastral
- Interim Alcohol Protected Area




**NORTHERN TERRITORY GOVERNMENT**  
Department of Infrastructure, Planning and Logistics

## Interim Alcohol Protected Area Babungi Family Outstation





CERTIFIED CORRECT:



DELEGATE OF THE SURVEYOR-GENERAL

24/07/2023  
DATE



# S2023/240