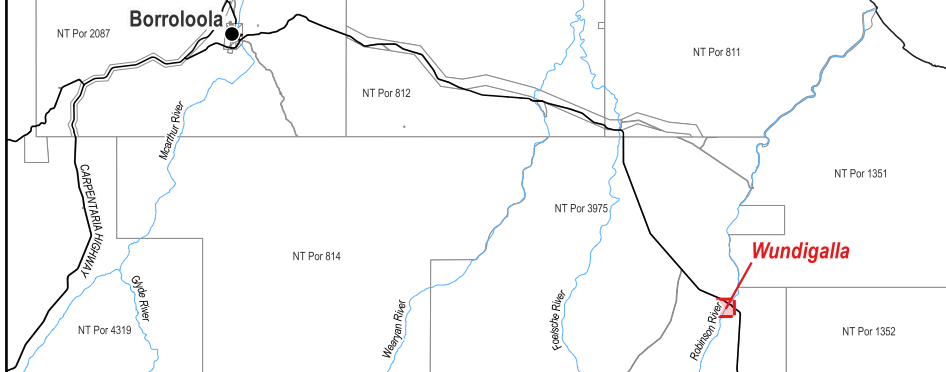


Locality Diagram (Not to Scale)



The Interim Alcohol Protected Area is centred around a coordinate (718106m E and 8177355m N) based on MGA94 Zone 53 and has a radius of 1000m.




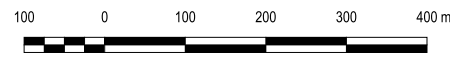
Coordinates have been derived from the Northern Territory Integrated Land Information System (ILIS) and are approximate.

The boundaries of the subject Interim Alcohol Protected Area are declared in accordance with Section 170A of the *Liquor Act 2019*.

Cadastral Date: 21/07/2023
Imagery Date: 2010

Legend

- Aboriginal Community
- Track
- Cadastre
- Interim Alcohol Protected Area

 <p>NORTHERN TERRITORY GOVERNMENT Department of Infrastructure, Planning and Logistics</p>	<h2 style="margin: 0;">Interim Alcohol Protected Area</h2> <h3 style="margin: 0;">Wundigalla Family Outstation</h3>	 
<p>CERTIFIED CORRECT:</p> <p><i>[Signature]</i> SURVEYOR-GENERAL</p>	<p>24/07/2023 DATE</p>	
<h1 style="margin: 0;">S2023/237</h1>		<p>2:16-11 Drafting/Drafting 2023/2023-05342 - Interim Alcohol Protection Areas/IGIS IAPA project.qxd</p>