
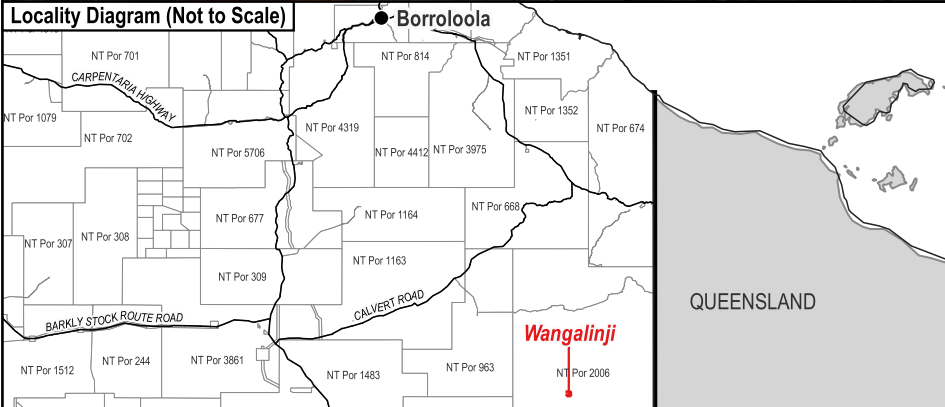


Point	Easting (m)	Northing (m)
1	761888	7964527
2	761888	7962830
3	759964	7962831
4	759964	7964527



NT Por 2006  
Waanyi/Garawa  
Aboriginal Land Trust



The Interim Alcohol Protected Area is depicted by NT Portion 8248(A).  
Coordinates are based on MGA94 Zone 53 and have been derived from the Northern Territory Integrated Land Information System (ILIS) and are approximate.  
Alternate names: Clean Skin, Wanggulinj, Wangulinji  
The boundaries of the subject Interim Alcohol Protected Area are declared in accordance with Section 170A of the *Liquor Act 2019*.  
Cadastral Date: 15/08/2023  
Imagery Date: 2011,2005

- Legend**
- Aboriginal Community
  - Track
  - Cadastre
  - Interim Alcohol Protected Area

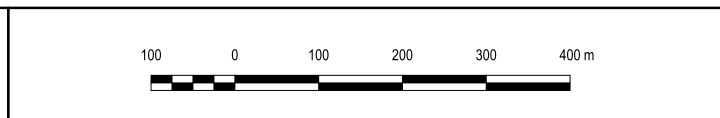


## Interim Alcohol Protected Area Wangalinji Family Outstation



CERTIFIED CORRECT:  
  
DELEGATE OF THE SURVEYOR-GENERAL

15/08/2023  
DATE



S2023/233