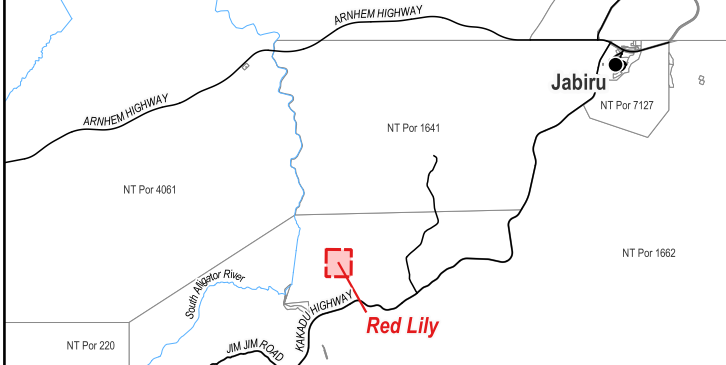


Locality Diagram (Not to Scale)



The Interim Alcohol Protected Area is centred around a coordinate (236238m E and 8576604m N) based on MGA94 Zone 53 and has a radius of 1000m.

Coordinates have been derived from the Northern Territory Integrated Land Information System (ILIS) and are approximate.




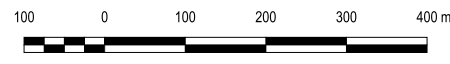
Alternate names: Giinda, Gina

The boundaries of the subject Interim Alcohol Protected Area are declared in accordance with Section 170A of the *Liquor Act 2019*.

Cadastre Date: 20/07/2023  
Imagery Date: 2011

**Legend**

- Aboriginal Community
- - Track
- Cadastre
- Interim Alcohol Protected Area

 <p><b>NORTHERN TERRITORY GOVERNMENT</b> Department of Infrastructure, Planning and Logistics</p>	<h2 style="margin: 0;">Interim Alcohol Protected Area</h2> <h3 style="margin: 0;">Red Lily Family Outstation</h3>	 
<p>CERTIFIED CORRECT:</p> <p><i>[Signature]</i> SURVEYOR-GENERAL</p>	<p>21/07/2023 DATE</p>	
<h1 style="margin: 0;">S2023/213</h1>		<p>Z:\6-11 Drafting\Drafting 2023\2023-05342 - Interim Alcohol Protection Areas\GIS IAPA project.gxd</p>