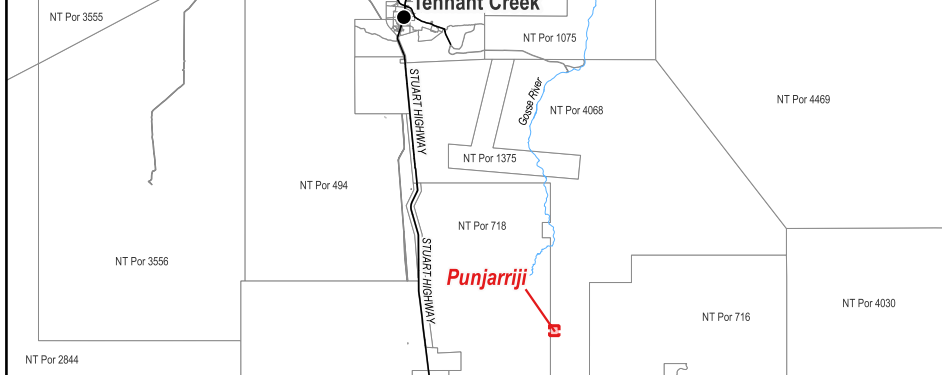


Locality Diagram (Not to Scale)



The Interim Alcohol Protected Area is centred around a coordinate (448643m E and 7754068m N) based on MGA94 Zone 53 and has a radius of 750m.

Coordinates have been derived from the Northern Territory Integrated Land Information System (ILIS) and are approximate.


Alternate names: Mosquito Creek

The boundaries of the subject Interim Alcohol Protected Area are declared in accordance with Section 170A of the *Liquor Act 2019*.

Cadastral Date: 20/07/2023
Imagery Date: 2011



Legend

- Aboriginal Community
- - Track
- Cadastre
- Interim Alcohol Protected Area

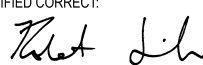


NORTHERN TERRITORY GOVERNMENT
Department of Infrastructure, Planning and Logistics

Interim Alcohol Protected Area Punjarriji Family Outstation





CERTIFIED CORRECT:



SURVEYOR-GENERAL

21/07/2023
DATE



S2023/209