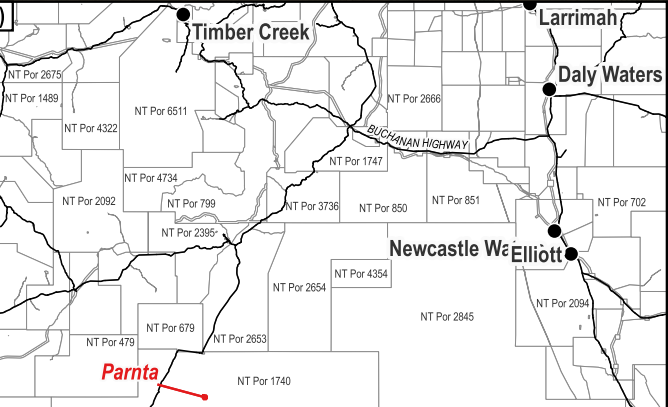


Locality Diagram (Not to Scale)



The Interim Alcohol Protected Area is centred around a coordinate (674116m E and 7933291m N) based on MGA94 Zone 52 and has a radius of 1000m.

Coordinates have been derived from the Northern Territory Integrated Land Information System (ILIS) and are approximate.


Alternate names: Winnecke

The boundaries of the subject Interim Alcohol Protected Area are declared in accordance with Section 170A of the *Liquor Act 2019*.

Cadastral Date: 20/07/2023  
Imagery Date: 2010

**Legend**



- Aboriginal Community
- Track
- Cadastre
- Interim Alcohol Protected Area



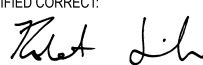
**NORTHERN TERRITORY GOVERNMENT**  
Department of Infrastructure, Planning and Logistics

## Interim Alcohol Protected Area

### Parnta Family Outstation





CERTIFIED CORRECT:



SURVEYOR-GENERAL

21/07/2023  
DATE



# S2023/202