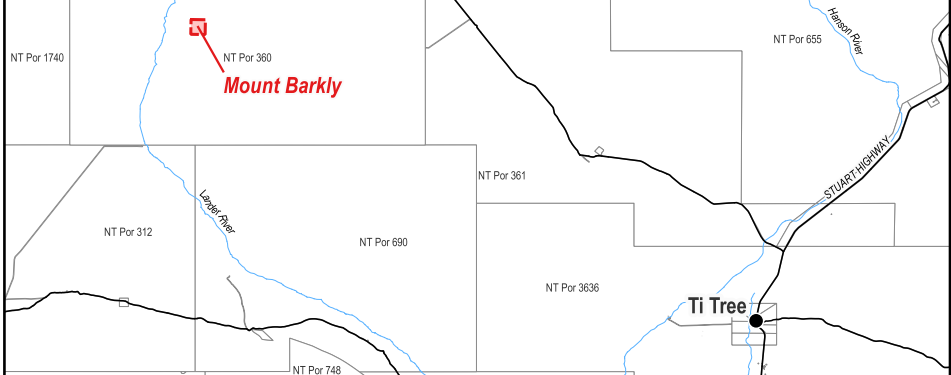


Locality Diagram (Not to Scale)



The Interim Alcohol Protected Area is centred around a coordinate (235099m E and 7607727m N) based on MGA94 Zone 53 and has a radius of 1000m.

Coordinates have been derived from the Northern Territory Integrated Land Information System (ILIS) and are approximate.





Alternate names: Bau, Pamu, Pawa, Pawu Land Trust

The boundaries of the subject Interim Alcohol Protected Area are declared in accordance with Section 170A of the *Liquor Act 2019*.

Cadastre Date: 18/07/2023  
Imagery Date: 2011

**Legend**

- Aboriginal Community
- Track
- Cadastre
- Interim Alcohol Protected Area

 <p><b>NORTHERN TERRITORY GOVERNMENT</b> Department of Infrastructure, Planning and Logistics</p>	<h2 style="margin: 0;">Interim Alcohol Protected Area</h2> <h2 style="margin: 0;">Mount Barkly Family Outstation</h2>	 
<p>CERTIFIED CORRECT:</p> <p><i>[Signature]</i> SURVEYOR-GENERAL</p>	<p>19/07/2023 DATE</p> 	<b>S2023/181</b>