

The Interim Alcohol Protected Area is centred around a coordinate (445048m E and 7814373m N) based on MGA94 Zone 53 and has a radius of 1000m.

Coordinates have been derived from the Northern Territory Integrated Land Information System (ILIS) and are approximate.


Alternate names: Goose River

The boundaries of the subject Interim Alcohol Protected Area are declared in accordance with Section 170A of the *Liquor Act 2019*.

Cadastre Date: 12/07/2023
Imagery Date: 2011

Legend



- Aboriginal Community
- Track
- Cadastre
- Interim Alcohol Protected Area



NORTHERN TERRITORY GOVERNMENT
Department of Infrastructure, Planning and Logistics

Interim Alcohol Protected Area


Kurraya Family Outstation

CERTIFIED CORRECT:

[Signature]
SURVEYOR-GENERAL

14/07/2023
DATE



S2023/160