

The Interim Alcohol Protected Area is centred around a coordinate (536812m E and 7688950m N) based on MGA94 Zone 53 and has a radius of 1000m.


Coordinates have been derived from the Northern Territory Integrated Land Information System (ILIS) and are approximate.

The boundaries of the subject Interim Alcohol Protected Area are declared in accordance with Section 170A of the *Liquor Act 2019*.

Cadastral Date: 12/07/2023
Imagery Date: 2010

Legend



- Aboriginal Community
- - Track
- Cadastre
- Interim Alcohol Protected Area




NORTHERN TERRITORY GOVERNMENT
Department of Infrastructure, Planning and Logistics

Interim Alcohol Protected Area

Kalpitapta Family Outstation





CERTIFIED CORRECT:



SURVEYOR-GENERAL

14/07/2023
DATE



S2023/155