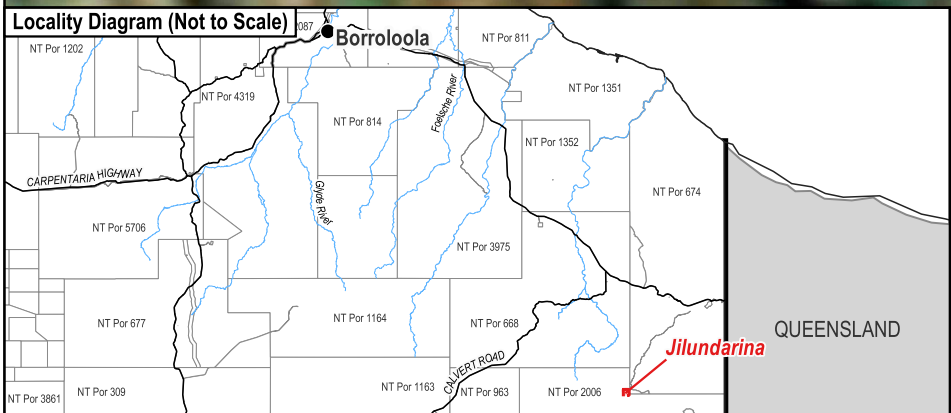




NT Por 2006  
Waanyi/Garawa  
Aboriginal Land  
Trust



The Interim Alcohol Protected Area is centred around a coordinate (773447m E and 8051591m N) based on MGA94 Zone 53 and has a radius of 1000m.

Coordinates have been derived from the Northern Territory Integrated Land Information System (ILIS) and are approximate.

Alternate names: Jurlindarri, Seigal Creek, Siegal Creek, Siegel Creek

The boundaries of the subject Interim Alcohol Protected Area are declared in accordance with Section 170A of the *Liquor Act 2019*.


Cadastral Date: 12/07/2023  
Imagery Date: 2011

Legend	
<span style="color: red;">●</span>	Aboriginal Community
<span style="color: red;">---</span>	Track
<span style="border: 1px solid black; display: inline-block; width: 10px; height: 10px;"></span>	Cadastral
<span style="border: 2px solid yellow; display: inline-block; width: 10px; height: 10px;"></span>	Interim Alcohol Protected Area

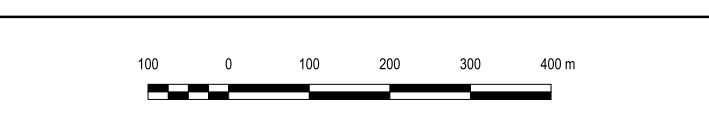


## Interim Alcohol Protected Area Jilundarina Family Outstation



CERTIFIED CORRECT:  
  
 SURVEYOR-GENERAL

14/07/2023  
DATE



# S2023/149