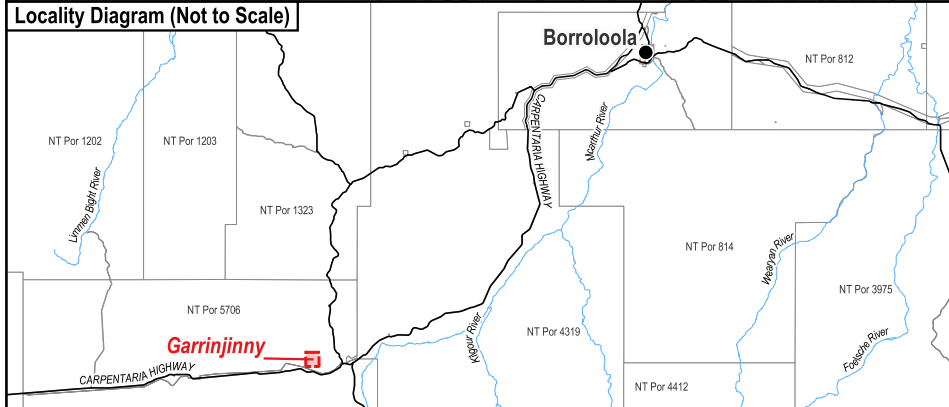


Locality Diagram (Not to Scale)




The Interim Alcohol Protected Area is centred around a coordinate (569042m E and 8156290m N) based on MGA94 Zone 53 and has a radius of 1000m.

Coordinates have been derived from the Northern Territory Integrated Land Information System (ILIS) and are approximate.

The boundaries of the subject Interim Alcohol Protected Area are declared in accordance with Section 170A of the *Liquor Act 2019*.



Cadastre Date: 12/07/2023  
Imagery Date: 2016,2015

- Legend**
- Aboriginal Community
  - Track
  - Cadastre
  - Interim Alcohol Protected Area



**NORTHERN TERRITORY GOVERNMENT**  
Department of Infrastructure, Planning and Logistics


## Interim Alcohol Protected Area Garrinjiny Family Outstation

CERTIFIED CORRECT:

*[Signature]*  
SURVEYOR-GENERAL

13/07/2023  
DATE



# S2023/134