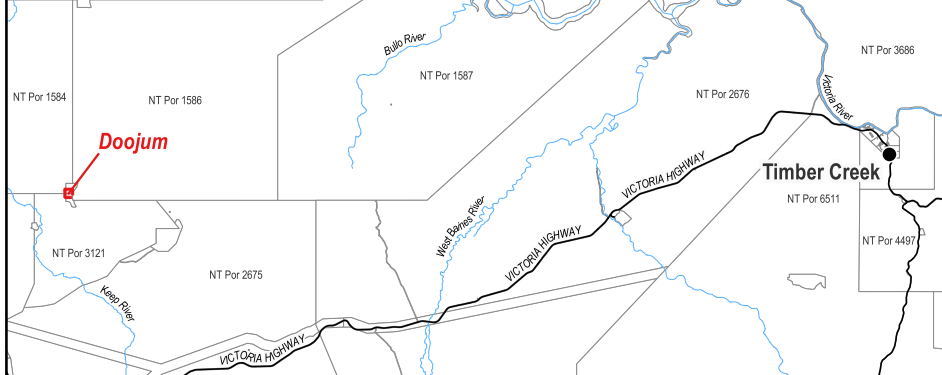


Locality Diagram (Not to Scale)



The Interim Alcohol Protected Area is centred around a coordinate (517057m E and 8261456m N) based on MGA94 Zone 52 and has a radius of 450m.


Coordinates have been derived from the Northern Territory Integrated Land Information System (ILIS) and are approximate.

The boundaries of the subject Interim Alcohol Protected Area are declared in accordance with Section 170A of the *Liquor Act 2019*.

Cadastral Date: 12/07/2023  
Imagery Date: 2012

**Legend**



- Aboriginal Community
- Track
- Cadastre
- Interim Alcohol Protected Area



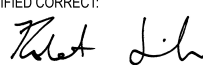
**NORTHERN TERRITORY GOVERNMENT**  
Department of Infrastructure, Planning and Logistics

## Interim Alcohol Protected Area

### Doojum Family Outstation





CERTIFIED CORRECT:



SURVEYOR-GENERAL

13/07/2023  
DATE



# S2023/131