

The Interim Alcohol Protected Area is centred around a coordinate (787595m E and 8032640m N) based on MGA94 Zone 53 and has a radius of 1000m.






Coordinates have been derived from the Northern Territory Integrated Land Information System (ILIS) and are approximate.

Alternate names: Baramingi, Fish River

The boundaries of the subject Interim Alcohol Protected Area are declared in accordance with Section 170A of the *Liquor Act 2019*.

Cadastre Date: 20/07/2023
Imagery Date: 2011

Legend	
●	Aboriginal Community
---	Track
	Cadastre
	Interim Alcohol Protected Area

 NORTHERN TERRITORY GOVERNMENT Department of Infrastructure, Planning and Logistics	<h2 style="margin: 0;">Interim Alcohol Protected Area</h2> <h3 style="margin: 0;">Bajaminyi Family Outstation</h3>	 
CERTIFIED CORRECT:  DELEGATE OF THE SURVEYOR-GENERAL	21/07/2023 DATE	
<h1 style="margin: 0;">S2023/119</h1>		2:16-11 Drafting/Drafting 2023/2023-05342 - Interim Alcohol Protection Areas/IGIS IAPA project.qgs