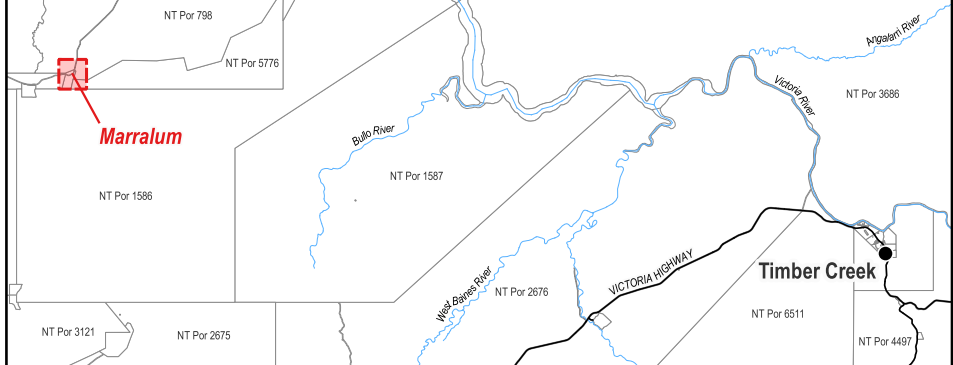


Locality Diagram (Not to Scale)



The Interim Alcohol Protected Area is centred around a coordinate (526855m E and 8298401m N) based on MGA94 Zone 52 and has a radius of 1500m.

Coordinates have been derived from the Northern Territory Integrated Land Information System (ILIS) and are approximate.


Alternate names: Legune Station, Marralum

The boundaries of the subject Interim Alcohol Protected Area are declared in accordance with Section 170A of the *Liquor Act 2019*.

Cadastral Date: 15/08/2023
Imagery Date: 2016

Legend



- Aboriginal Community
- - Track
- Cadastral
- Interim Alcohol Protected Area




NORTHERN TERRITORY GOVERNMENT
Department of Infrastructure, Planning and Logistics

Interim Alcohol Protected Area

Marralum Family Outstation





CERTIFIED CORRECT:



DELEGATE OF THE SURVEYOR-GENERAL

15/08/2023
DATE



S2023/108