

The Interim Alcohol Protected Area is centred around a coordinate (422185m E and 7247983m N) based on MGA94 Zone 53 and has a radius of 700m.


Coordinates have been derived from the Northern Territory Integrated Land Information System (ILIS) and are approximate.

The boundaries of the subject Interim Alcohol Protected Area are declared in accordance with Section 170A of the *Liquor Act 2019*.

Cadastral Date: 18/07/2023
Imagery Date: 2010

Legend



- Aboriginal Community
- - Track
- Cadastre
- Interim Alcohol Protected Area



NORTHERN TERRITORY GOVERNMENT
Department of Infrastructure, Planning and Logistics

Interim Alcohol Protected Area

Alice Well Family Outstation


CERTIFIED CORRECT:

[Signature]

DELEGATE OF THE SURVEYOR-GENERAL

19/07/2023

DATE



S2023/093