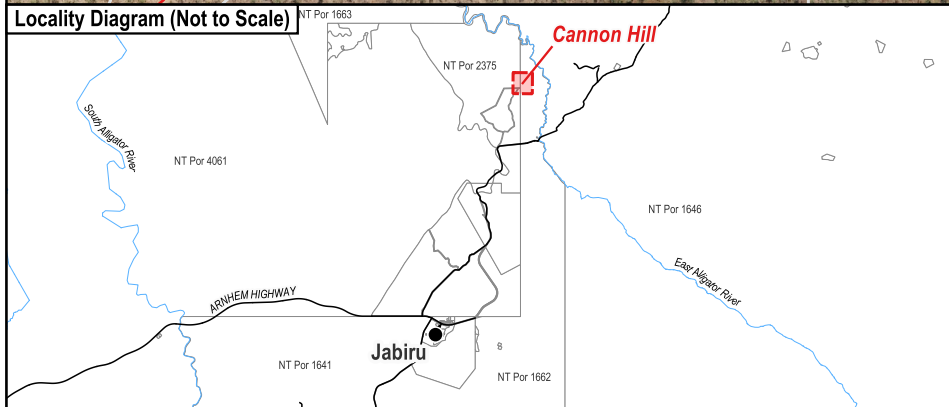
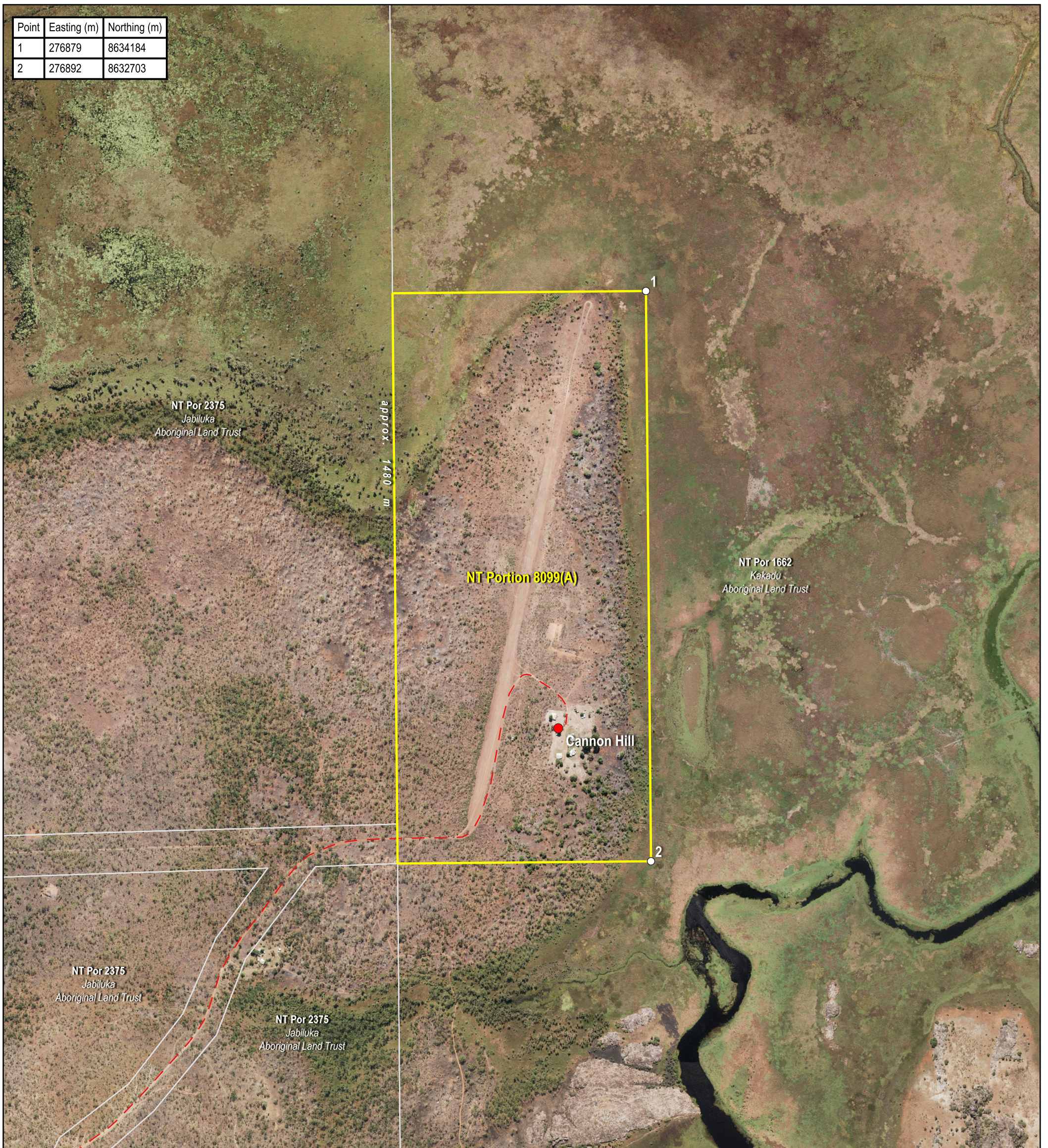


Point	Easting (m)	Northing (m)
1	276879	8634184
2	276892	8632703



The Interim Alcohol Protected Area is depicted by NT Portion 8099(A).
 Coordinates are based on MGA94 Zone 53 and have been derived from the Northern Territory Integrated Land Information System (ILIS) and are approximate.
 Alternate names: East Alligator, Mel
 The boundaries of the subject Interim Alcohol Protected Area are declared in accordance with Section 170A of the *Liquor Act 2019*.
 Cadastre Date: 15/08/2023
 Imagery Date: 2010

Legend


- Aboriginal Community
- Track
- Cadastre
- Interim Alcohol Protected Area



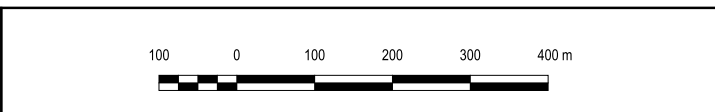
NORTHERN TERRITORY GOVERNMENT
Department of Infrastructure, Planning and Logistics

Interim Alcohol Protected Area Cannon Hill Family Outstation




CERTIFIED CORRECT:

 DELEGATE OF THE SURVEYOR-GENERAL

15/08/2023
DATE



S2023/075